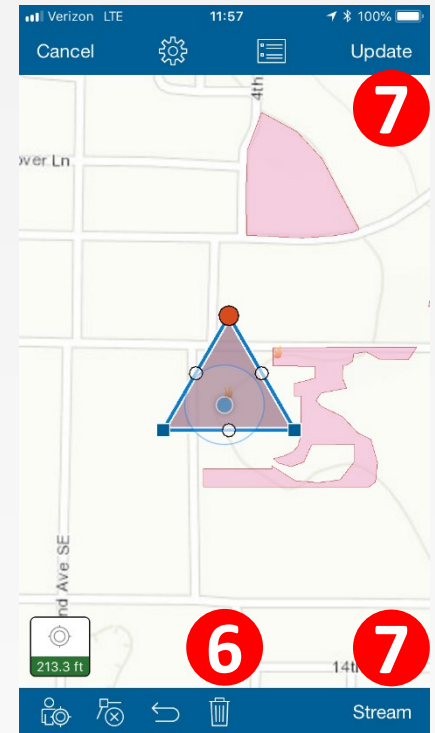
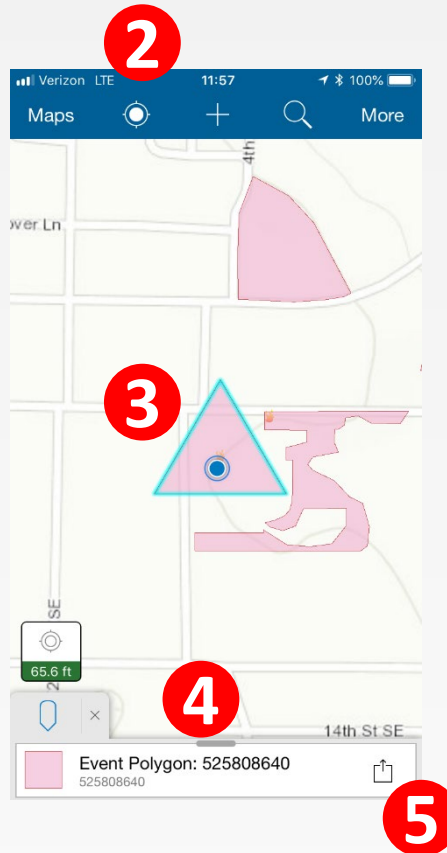
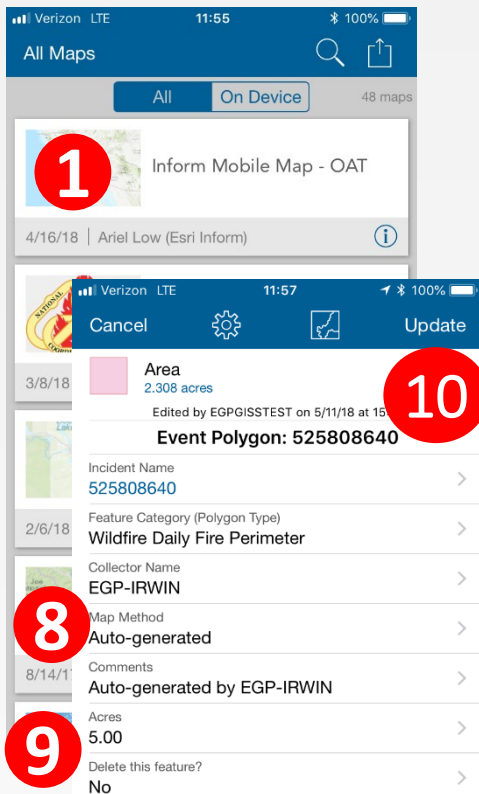
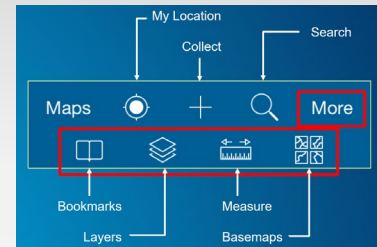


InFORM:Mobile



General Workflows

Note: Images are for iOS, other devices may vary



□ Initiate perimeter collection in Collector using the InFORM Mobile Map.

1. Open the InFORM Mobile Map
2. Tap on the locate icon zoom to your location.
3. Tap the auto-generated triangle to open the popup.
4. Verify the incident the one needing edits. Go back to the Map.
5. Tap the edit indicator to begin editing.
6. Use the discard (Trash) tool to discard the shape.
7. Digitize or stream the new perimeter. Update save it.
8. Change the "Map Method" to the appropriate value.
9. Verify any other information as necessary or required by your agency.

- Note: if the IRWINID is missing, you will need to have a GISS add that information before proceeding to InFORM:Inspector

10. Submit the record.